

PLAN
Scale; 1" = 40'

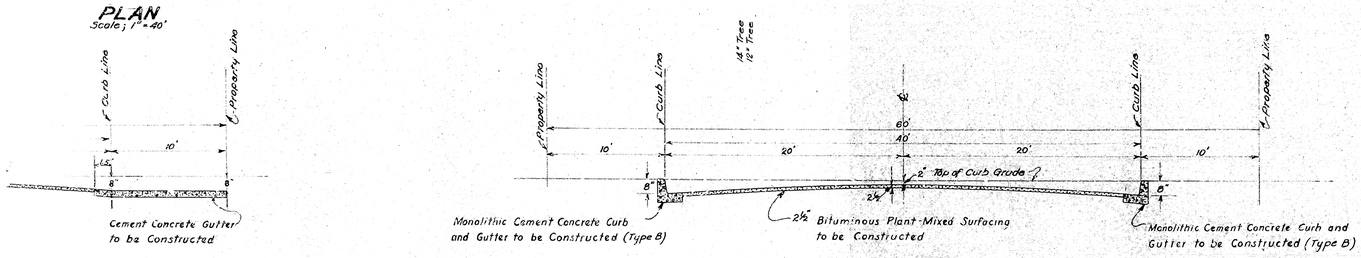

SECTION A-A
Scale; Horiz, 1" = 5' Vert, 1" = 3'

PLAN Nº 2014
FOR THE IMPROVEMENT OF
MOUNTAIN VIEW AVENUE
BETWEEN
MILL STREET and CLUSTER STREET
IN THE
CITY OF SAN BERNARDINO
CALIFORNIA

DEC. 1952

OMER H. BRODIE
City Engineer

PLAN ADOPTED March 9, 1953

March 4, 1953

NOTE
All Curb returns to be Constructed shall be on a 10' Radius

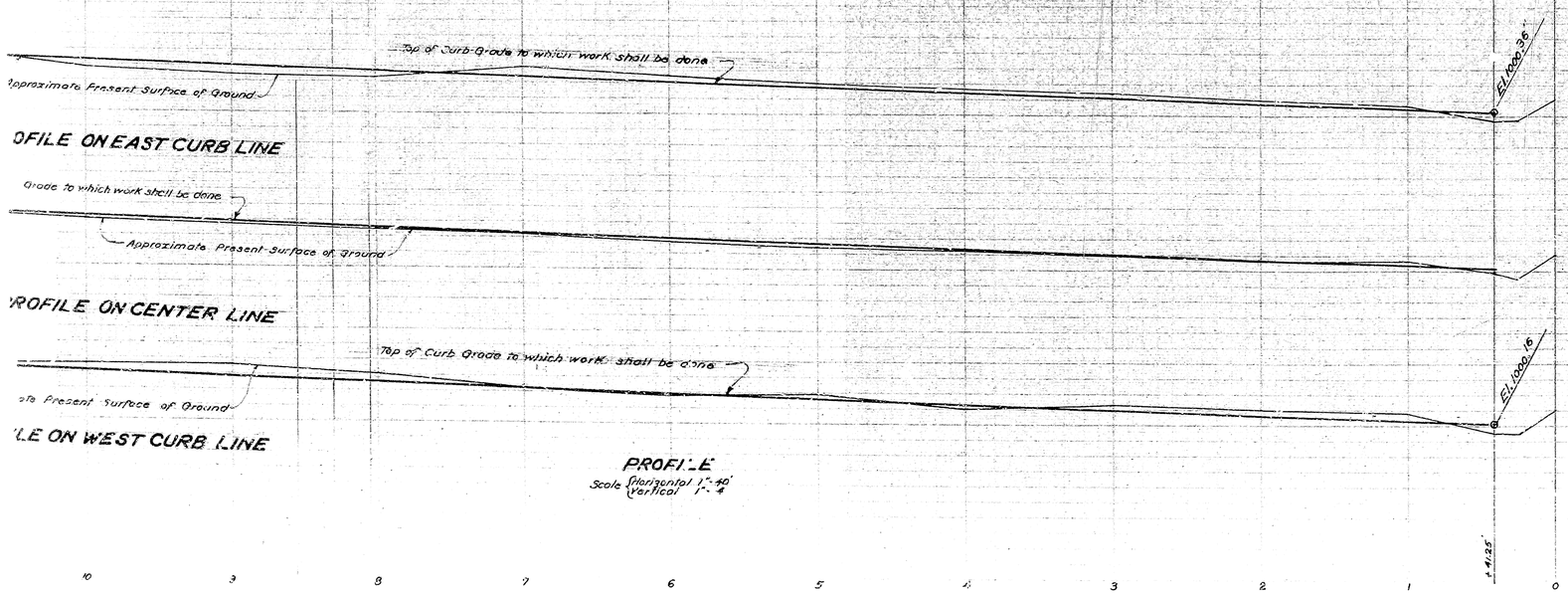

PROFILE
Scale Horizontal 1" = 40'
Vertical 1" = 4'

LEGEND
"or in" means inch or inches
"or ft" means foot or feet
"Nº" means number
℄ means Center Line
El. means Elevation
Cement Concrete Curbs to be Constructed
Shown on plan thus ▬ in Section thus,
2½" Asphaltic Plant-Mixed Pavement to be Constructed
Shown on plan thus, in Section thus,
Cement Concrete Gutter to be Constructed
Shown on Plan thus, in Section thus,

DATUM
All elevations shown in "Red Ink" are in feet and are above a plane which is 1045.28 feet below the City Bench Mark as established by Ordinance 383 of the City of San Bernardino, California

TITLE TO STREETS
MOUNTAIN VIEW AVENUE dedicated as "B" STREET by Map of McINTOSH'S LITTLE FARMS Record J in Book 23 of Maps, at Page 53; Records of San Bernardino County, California

GRADE ORDINANCE
Grade of MOUNTAIN VIEW AVENUE was established by Resolution Nº 1364 of the City of San Bernardino, California

NOTE:
All work embodied on these plans shall be done in conformity with applicable provisions of Specifications No. 2012.



PLAN
Scale; 1" = 40'

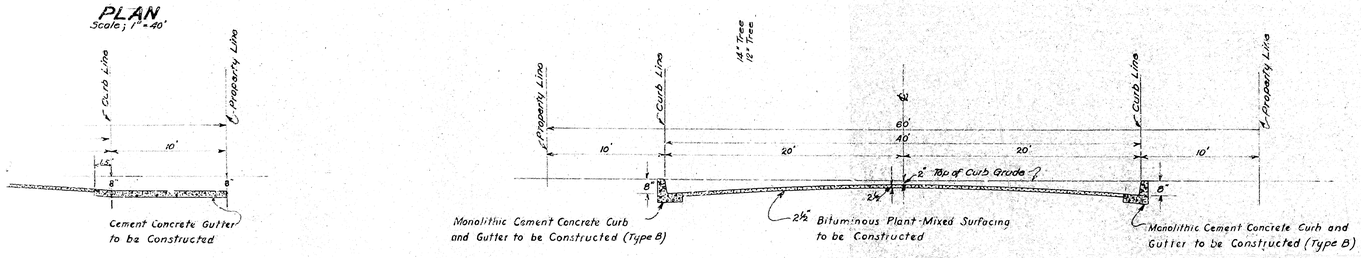

SECTION A-A
Scale; Horiz, 1" = 5' Vert, 1" = 3'

PLAN Nº 2014
FOR THE IMPROVEMENT OF
MOUNTAIN VIEW AVENUE
BETWEEN
MILL STREET and CLUSTER STREET
IN THE
CITY OF SAN BERNARDINO
CALIFORNIA

DEC. 1952

OMER H. BRODIE
City Engineer

PLAN ADOPTED March 9, 1953

March 4, 1953

NOTE
All Curb returns to be Constructed shall be on a 10' Radius

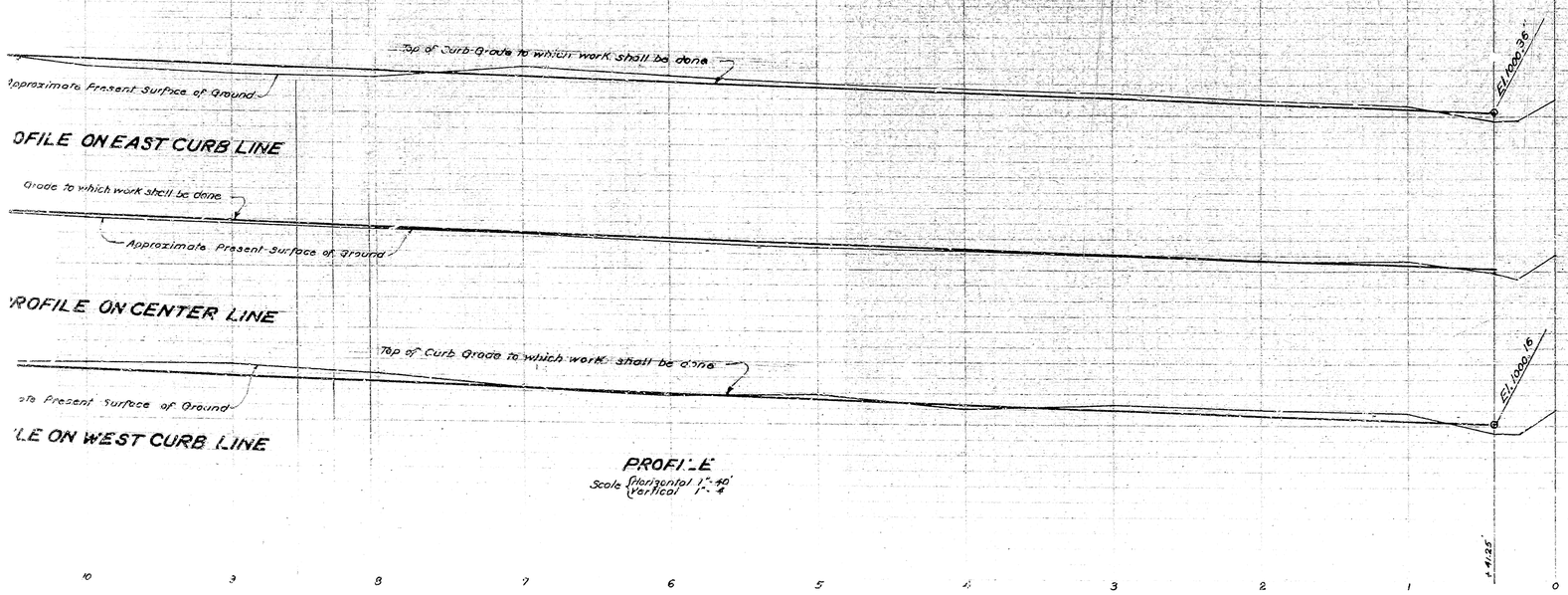

PROFILE
Scale Horizontal 1" = 40'
Vertical 1" = 4'

LEGEND
"or in" means inch or inches
"or ft" means foot or feet
"Nº" means number
℄ means Center Line
El. means Elevation
Cement Concrete Curbs to be Constructed
Shown on plan thus ▬ in Section thus,
2½" Asphaltic Plant-Mixed Pavement to be Constructed
Shown on plan thus, in Section thus,
Cement Concrete Gutter to be Constructed
Shown on Plan thus, in Section thus,

DATUM
All elevations shown in "Red Ink" are in feet and are above a plane which is 1045.28 feet below the City Bench Mark as established by Ordinance 383 of the City of San Bernardino, California

TITLE TO STREETS
MOUNTAIN VIEW AVENUE dedicated as "B" STREET by Map of McINTOSH'S LITTLE FARMS Record J in Book 23 of Maps, at Page 53; Records of San Bernardino County, California

GRADE ORDINANCE
Grade of MOUNTAIN VIEW AVENUE was established by Resolution Nº 1364 of the City of San Bernardino, California

NOTE:
All work embodied on these plans shall be done in conformity with applicable provisions of Specifications No. 2012.



PLAN
Scale; 1" = 40'

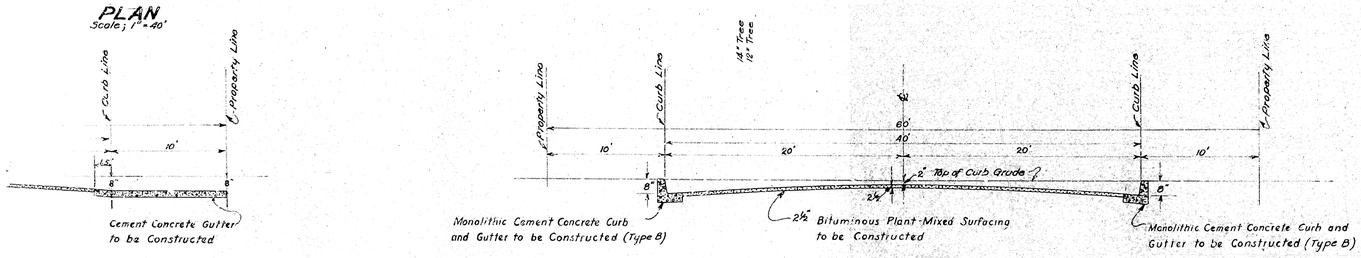

SECTION A-A
Scale; Horiz, 1" = 5' Vert, 1" = 3'

PLAN Nº 2014
FOR THE IMPROVEMENT OF
MOUNTAIN VIEW AVENUE
BETWEEN
MILL STREET and CLUSTER STREET
IN THE
CITY OF SAN BERNARDINO
CALIFORNIA

DEC. 1952

OMER H. BRODIE
City Engineer

PLAN ADOPTED March 9, 1953

March 4, 1953

NOTE
All Curb returns to be Constructed shall be on a 10' Radius

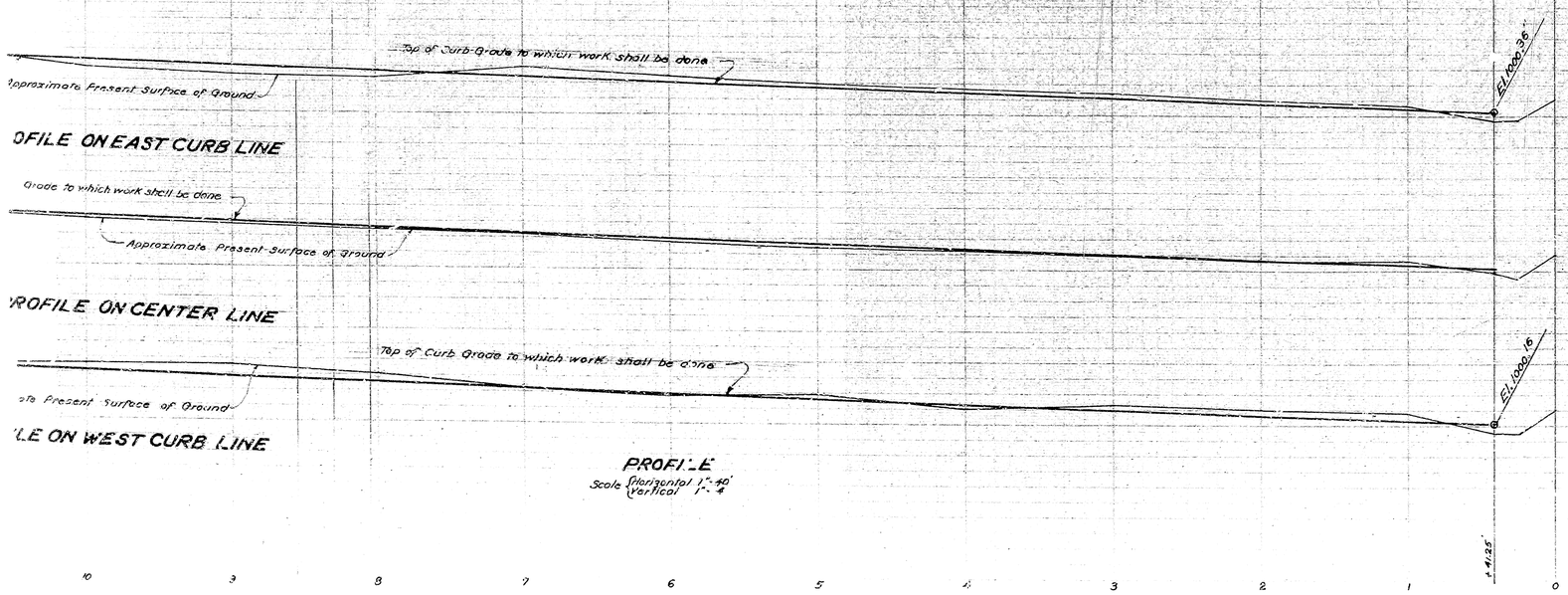

PROFILE
Scale Horizontal 1" = 40'
Vertical 1" = 4'

LEGEND
"or in" means inch or inches
"or ft" means foot or feet
"Nº" means number
℄ means Center Line
El. means Elevation
Cement Concrete Curbs to be Constructed
Shown on plan thus ▬ in Section thus,
2½" Asphaltic Plant-Mixed Pavement to be Constructed
Shown on plan thus, in Section thus,
Cement Concrete Gutter to be Constructed
Shown on Plan thus, in Section thus,

DATUM
All elevations shown in "Red Ink" are in feet and are above a plane which is 1045.28 feet below the City Bench Mark as established by Ordinance 383 of the City of San Bernardino, California

TITLE TO STREETS
MOUNTAIN VIEW AVENUE dedicated as "B" STREET by Map of McINTOSH'S LITTLE FARMS Record J in Book 23 of Maps, at Page 53; Records of San Bernardino County, California

GRADE ORDINANCE
Grade of MOUNTAIN VIEW AVENUE was established by Resolution Nº 1364 of the City of San Bernardino, California

NOTE:
All work embodied on these plans shall be done in conformity with applicable provisions of Specifications No. 2012.